







NOTES:
 1. All dimensions are in metres and all levels are metres above Ordnance Datum unless noted otherwise.

LEGEND:

-  Existing No waiting at any time
No loading or unloading at any time
-  Existing Prohibition of right turn
-  Proposed Prohibition of being in a two way cycle lane
-  Proposed No waiting at any time, No loading or unloading except by goods vehicle
-  Proposed One way operation (northbound)
-  Proposed Prohibition of driving, except pedal cycles

© Crown copyright and database right 2021. OS Licence Number 100023379
 You are not permitted to copy, sub-licence or sell any of this data to third parties in any form.

Rev	Date	Revisions	Checked by	Approved by

Glasgow City Council

Prepared by: MH Date: 17/02/2022
 Checked by: ACM Scale: 1:1000
 Approved by: KA Software: AutoCAD 2016
 Executive Director of Neighbourhoods and Sustainability:
 George Gillespie BEng (Hons) CEng MICE
 Design Office:
 Exchange House, 231 George Street, Glasgow, G1 1RX

**The Glasgow City Council
 (Kelvin Way)(Traffic Management)
 Order 202_**

Drawing No:
TS_32_5257_012

File Location:
 U:\PARD\FILE\NGP-5257\Cons - 19 response\ts012 DRAWING\002
 Design\Kelvin Way\TS_32_5257_012_Kelvin Way TRD.dwg

Drawing Status: Prelim Tender Contract Record

Client:
 Glasgow City Council

Original Drawing Size
 1189x841 (A2)

