

- NOTES**
1. ALL DIMENSIONS IN METRES UNLESS STATED OTHERWISE.
  2. THIS DRAWING IS TO BE READ IN CONJUNCTION WITH ALL OTHER RELEVANT DESIGN DRAWINGS AND OTHER INFORMATION.
  3. FOR HEALTH, SAFETY AND ENVIRONMENTAL RESIDUAL RISK INFORMATION: REFER TO DISCIPLINE SPECIFIC DRAWINGS.
  4. ROAD MARKINGS SHOWN ARE INDICATIVE ONLY. FOR ROAD MARKINGS DESIGN REFER TO ROAD MARKINGS DRAWINGS.

**KEY TO SYMBOLS**

|  |                           |
|--|---------------------------|
|  | KERB LINE                 |
|  | DROPPED KERB LINE         |
|  | RAISED KERB LINE          |
|  | BUS BOARDER KERB LINE     |
|  | TACTILE PAVING            |
|  | SEGREGATED CYCLE PATH     |
|  | CYCLEWAY RAMP             |
|  | FOOTWAY                   |
|  | CARRIAGEWAY CONSTRUCTION  |
|  | CARRIAGEWAY RAMP          |
|  | HARD VERGE CONSTRUCTION   |
|  | SOFT VERGE CONSTRUCTION   |
|  | INDICATIVE TRAFFIC SIGNAL |

| REV | DATE     | REVISION NOTE    | ORG  | CHK'D | APP'D |
|-----|----------|------------------|------|-------|-------|
| P01 | 16/01/24 | WORK IN PROGRESS | NGar | CBuc  | DRit  |
| P02 | 22/01/24 | SECOND ISSUE     | NGar | CBuc  | DRit  |

DESIGNER

**SWECO**

CONTRACTOR

CLIENT

PROJECT TITLE

**A77 ACTIVE CORRIDOR PHASE 3**

PROJECT STAGE

**DETAILED DESIGN**

DRAWING TITLE

**GENERAL ARRANGEMENT SHEET 1 OF 3**

SUITABILITY

**FOR REVIEW AND COMMENT**

|                                 |       |        |          |
|---------------------------------|-------|--------|----------|
| SHEET SIZE                      | SCALE | STATUS | REVISION |
| A1                              | 1:500 | S3     | P02      |
| DRAWING NUMBER                  |       |        |          |
| 65211457-SWE-HGN-00-DR-CH-00101 |       |        |          |

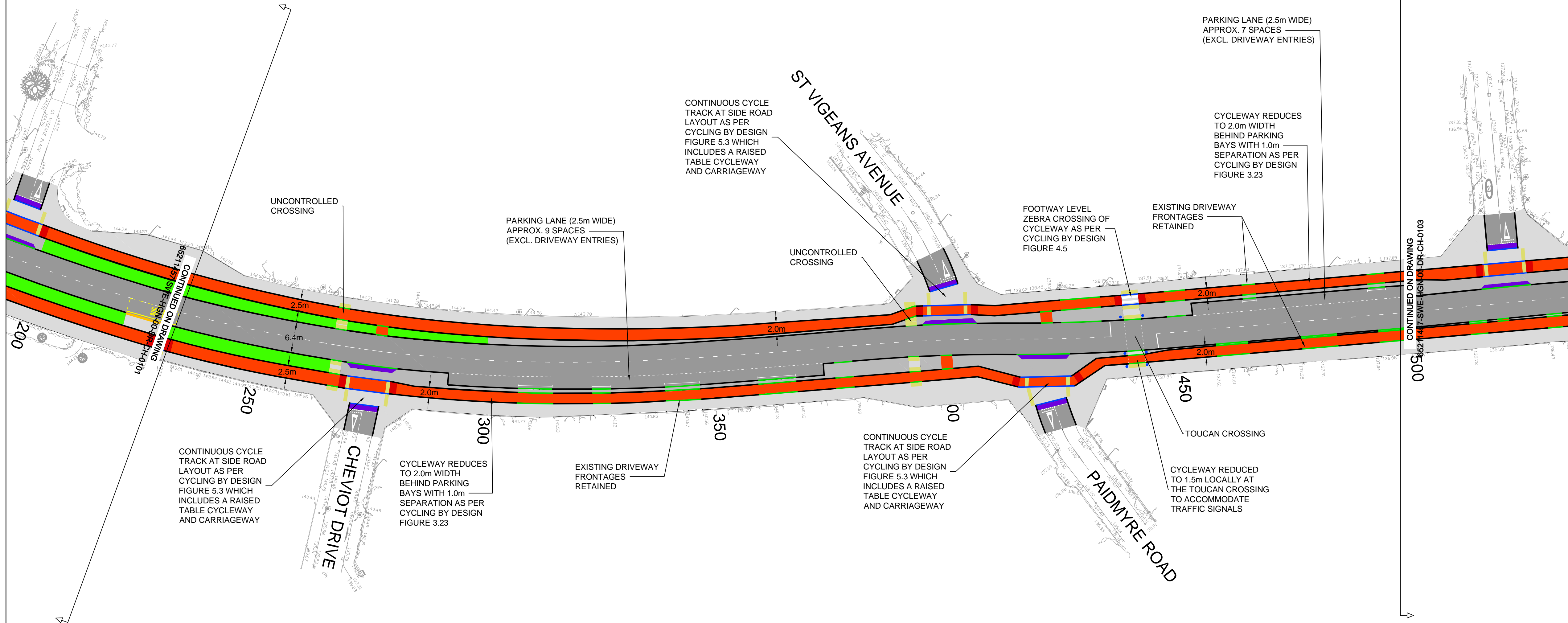
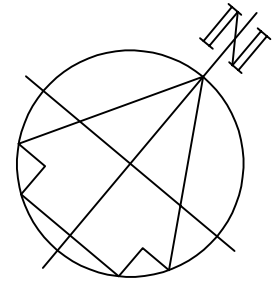
**IMPORTANT**

**SAFETY, HEALTH & ENVIRONMENTAL INFORMATION**

TO BE READ IN CONJUNCTION WITH HAZARD REGISTER  
DOC. REF: xx-xx-xx-xx-xx-xx.

| HAZARD REF | BRIEF DESCRIPTION OF HAZARD |
|------------|-----------------------------|
|            |                             |

This drawing should not be relied on or used in circumstances other than those for which it was originally prepared and for which Sweco UK Ltd was commissioned. Sweco UK Ltd accepts no responsibility for this drawing to any party other than the person to whom it was commissioned. This drawing has been prepared on behalf of XXXXXXX by Sweco UK Ltd for the titled project or named part thereof and should not be relied upon or used for any other project without an independent check being carried out as to its suitability and prior written authority of XXXXXXX being obtained. Sweco UK Ltd accepts no responsibility or liability for the consequences of this drawing being used for a purpose other than the purposes for which it was commissioned. Any person using or relying on this drawing for such other purpose agrees, and will by such use or reliance be taken to confirm his/her agreement, to indemnify Sweco UK Ltd for all loss or damage resulting therefrom.



- NOTES**
1. ALL DIMENSIONS IN METRES UNLESS STATED OTHERWISE.
  2. THIS DRAWING IS TO BE READ IN CONJUNCTION WITH ALL OTHER RELEVANT DESIGN DRAWINGS AND OTHER INFORMATION.
  3. FOR HEALTH, SAFETY AND ENVIRONMENTAL RESIDUAL RISK INFORMATION: REFER TO DISCIPLINE SPECIFIC DRAWINGS.
  4. ROAD MARKINGS SHOWN ARE INDICATIVE ONLY. FOR ROAD MARKINGS DESIGN REFER TO ROAD MARKINGS DRAWINGS.

**KEY TO SYMBOLS**

|  |                           |
|--|---------------------------|
|  | KERB LINE                 |
|  | DROPPED KERB LINE         |
|  | RAISED KERB LINE          |
|  | BUS BOARDER KERB LINE     |
|  | TACTILE PAVING            |
|  | SEGREGATED CYCLE PATH     |
|  | CYCLEWAY RAMP             |
|  | FOOTWAY                   |
|  | CARRIAGEWAY CONSTRUCTION  |
|  | CARRIAGEWAY RAMP          |
|  | HARD VERGE CONSTRUCTION   |
|  | SOFT VERGE CONSTRUCTION   |
|  | INDICATIVE TRAFFIC SIGNAL |

|     |          |                  |      |      |      |
|-----|----------|------------------|------|------|------|
| P01 | 16/01/24 | WORK IN PROGRESS | NGar | CBuc | DRit |
| P02 | 22/01/24 | SECOND ISSUE     | NGar | CBuc | DRit |
| REV | DATE     | REVISION NOTE    | ORG  | CHKD | APPD |

DESIGNER  
**SWECO**

CONTRACTOR

CLIENT

PROJECT TITLE  
**A77 ACTIVE CORRIDOR PHASE 3**

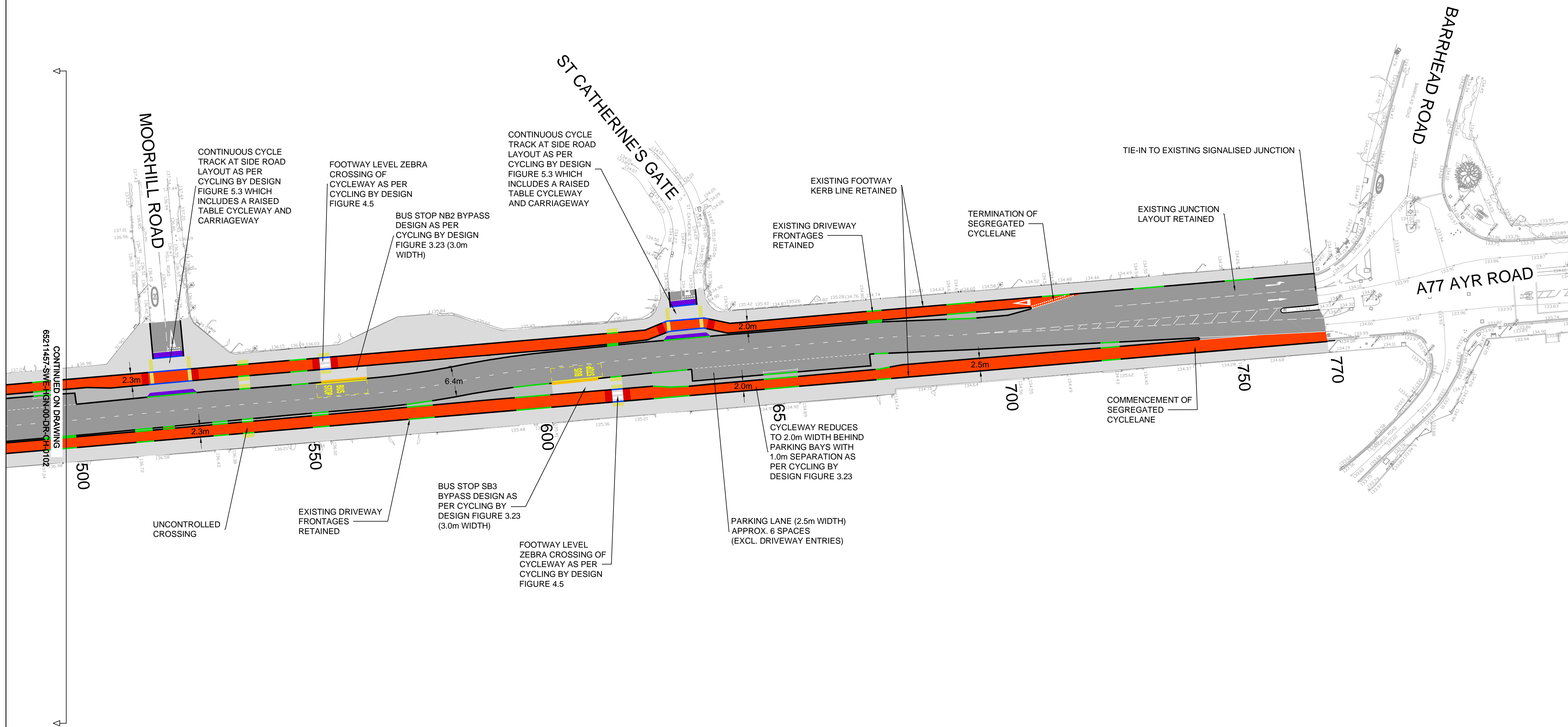
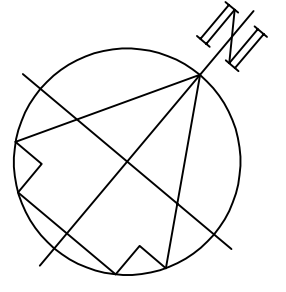
PROJECT STAGE  
**DETAILED DESIGN**

DRAWING TITLE  
**GENERAL ARRANGEMENT SHEET 2 OF 3**

SUITABILITY  
**FOR REVIEW AND COMMENT**

|  |       |        |          |
|--|-------|--------|----------|
| SHEET SIZE   | SCALE | STATUS | REVISION |
| A1   | 1:500 | S3     | P02      |
| DRAWING NUMBER<br><b>65211457-SWE-HGN-00-DR-CH-00102</b> |       |        |          |

**IMPORTANT**  
SAFETY, HEALTH & ENVIRONMENTAL INFORMATION  
TO BE READ IN CONJUNCTION WITH HAZARD REGISTER  
DOC. REF: xx-xx-xx-xx-xx-xx-xx.  
HAZARD REF AND BRIEF DESCRIPTION OF HAZARD:  
HAZARD REF: BRIEF HAZARD DESCRIPTION



- NOTES**
1. ALL DIMENSIONS IN METRES UNLESS STATED OTHERWISE.
  2. THIS DRAWING IS TO BE READ IN CONJUNCTION WITH ALL OTHER RELEVANT DESIGN DRAWINGS AND OTHER INFORMATION.
  3. FOR HEALTH, SAFETY AND ENVIRONMENTAL RESIDUAL RISK INFORMATION; REFER TO DISCIPLINE SPECIFIC DRAWINGS.
  4. ROAD MARKINGS SHOWN ARE INDICATIVE ONLY. FOR ROAD MARKINGS DESIGN REFER TO ROAD MARKINGS DRAWINGS.

**KEY TO SYMBOLS**

|  |                           |
|--|---------------------------|
|  | KERB LINE                 |
|  | DROPPED KERB LINE         |
|  | RAISED KERB LINE          |
|  | BUS BOARDER KERB LINE     |
|  | TACTILE PAVING            |
|  | SEGREGATED CYCLE PATH     |
|  | CYCLEWAY RAMP             |
|  | FOOTWAY                   |
|  | CARRIAGEWAY CONSTRUCTION  |
|  | CARRIAGEWAY RAMP          |
|  | HARD VERGE CONSTRUCTION   |
|  | SOFT VERGE CONSTRUCTION   |
|  | INDICATIVE TRAFFIC SIGNAL |

|     |          |                  |      |      |      |
|-----|----------|------------------|------|------|------|
| P01 | 16/01/24 | WORK IN PROGRESS | NGar | CBuc | DRit |
| P02 | 22/01/24 | SECOND ISSUE     | NGar | CBuc | DRit |
| REV | DATE     | REVISION NOTE    | ORG  | CHKD | APPD |



CONTRACTOR



PROJECT TITLE  
**A77 ACTIVE CORRIDOR PHASE 3**

PROJECT STAGE  
**DETAILED DESIGN**

DRAWING TITLE  
**GENERAL ARRANGEMENT SHEET 3 OF 3**

SUITABILITY  
**FOR REVIEW AND COMMENT**

|  |       |        |          |
|--|-------|--------|----------|
| SHEET SIZE   | SCALE | STATUS | REVISION |
| A1   | 1:500 | S3     | P02      |
| DRAWING NUMBER<br><b>65211457-SWE-HGN-00-DR-CH-00103</b> |       |        |          |

**IMPORTANT**  
SAFETY, HEALTH & ENVIRONMENTAL INFORMATION  
TO BE READ IN CONJUNCTION WITH HAZARD REGISTER  
DOC. REF: xx-xx-xx-xx-xx-xx-xx.  
HAZARD REF AND BRIEF DESCRIPTION OF HAZARD:  
HAZARD REF BRIEF HAZARD DESCRIPTION